

Voyages to the Far South and Far North Latitudes of Our Planet

Geoff Tennille

Langley Alumni Association

July 13, 2021

ms Amsterdam



ms Veendam



So Where Are We Going First?

- Far South Latitudes

- Grand World Voyage (GWV) of 2012 on ms Amsterdam
- Falkland Islands, Antarctica and Tierra del Fuego
- 1st of 4 GWV cruises each 113-118 days
 - John and Carolyn Shoosmith cruised with us

Falkland Islands, British Overseas Territory



Stanley, Falkland Islands



Stanley Views



The statue in front of church is constructed from the ribs of Blue Whales



Falkland Islands - Penguins



Penguins were attracted by
Marty's bright yellow hat

Volunteer Point

Magellanic Penguins



King Penguins

Antarctica - map



Antarctica – Ice Arches



Antarctica – Icebergs



Antarctica – the Continent



Antarctica



Antarctica - Penguins



Antarctica – Penguin Colony



Antarctica – Seals and a Whale



Antarctica – Research Vessel & Camp



Antarctica – Sunset



Tierra del Fuego – Argentina & Chile



Tierra del Fuego – National Park



Tierra del Fuego Drake Passage




So Where Are We Going Next?

- Far North Latitudes

- Voyage of the Vikings in 2015 on ms Vendam
- Greenland, Iceland and Faroe Islands
- 3rd of 3 medium length cruises each 35-38 days
 - John and Peg Shoosmith cruised with us

Greenland (Kalaallit Nunaat) , Denmark



Qaqortoq, Greenland



Qaqortoq, Greenland



Thai Restaurant



Resupplying the Village

Qaqortoq, Greenland



These machines had just been introduced at LFCU



Prince Christian Sound, Greenland




Aappilattoq Village

Prince Christian Sound, Greenland



Bergy Bits



Waterfall from Ice Sheet

Prince Christian Sound, Greenland



Prince Christian Sound



Prince Christian Sound



Prince Christian Sound



Nanortalik, Greenland



Nanortalik, Greenland



Iceland



Iceland



Iceland



Reykjavik, Iceland



Port of Reykjavik



Geothermal Power Plant

Geothermal Activity



More Geothermal Activity



The Blue Lagoon – popular thermal spa





Geysir

Iceland's Ice Sheet – 3rd largest in the world



Iceland Sits on the Mid-Atlantic Ridge



Where N. American & European Plates Meet



Akureyri & Isofjordur, Iceland




Isofjordur, Iceland



Replica of 14th Century Fishing Hut



Faroe Islands, Denmark



Torshavn, Faroe Islands



Faroe Islands



Faroe Islands



